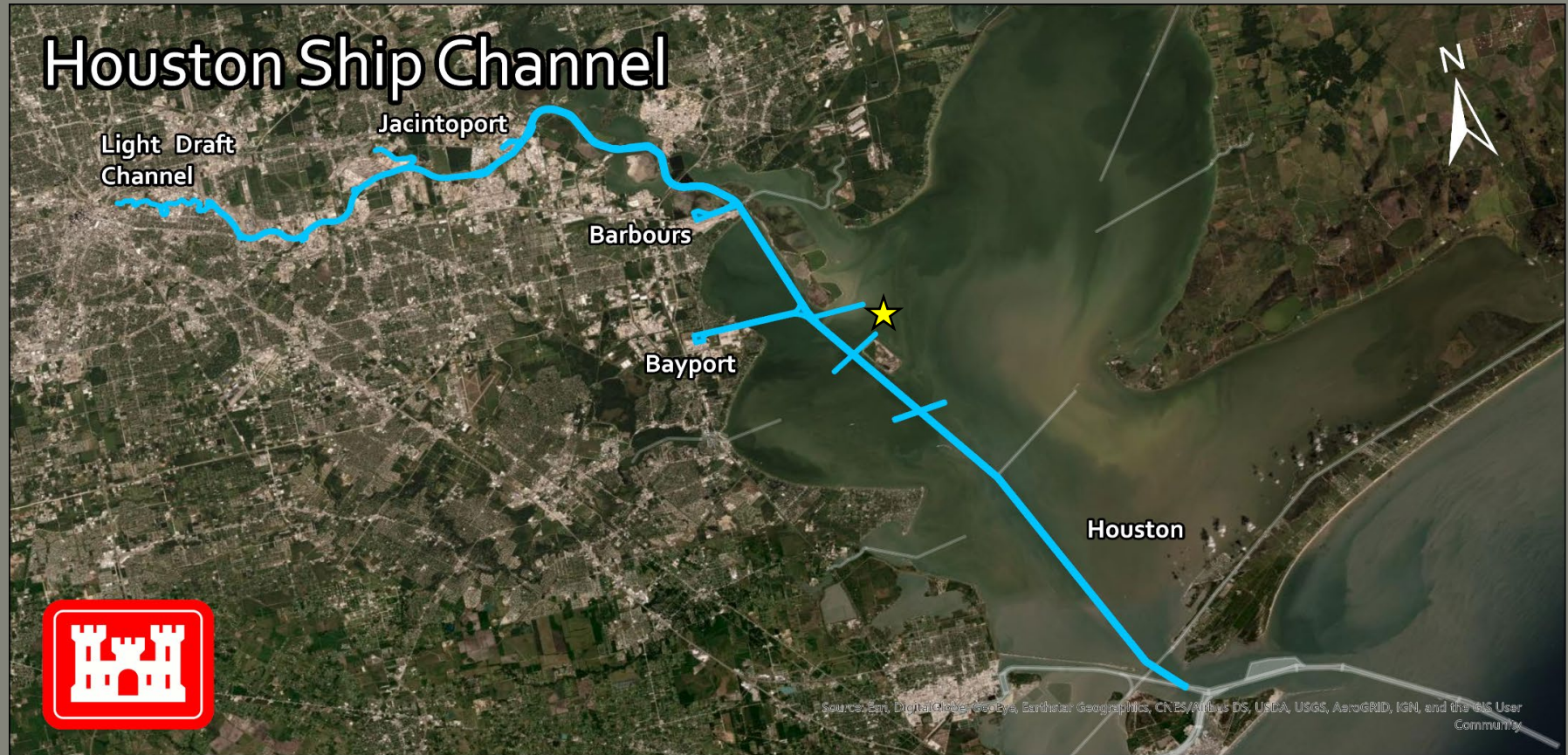


GALVESTON DISTRICT DREDGING MEETING HOUSTON SHIP CHANNEL – BAY AREA BENEFICIAL USE SITES (BABUS)

Prepared by:
Andrew Cook
Operations Manager
21 October 2021

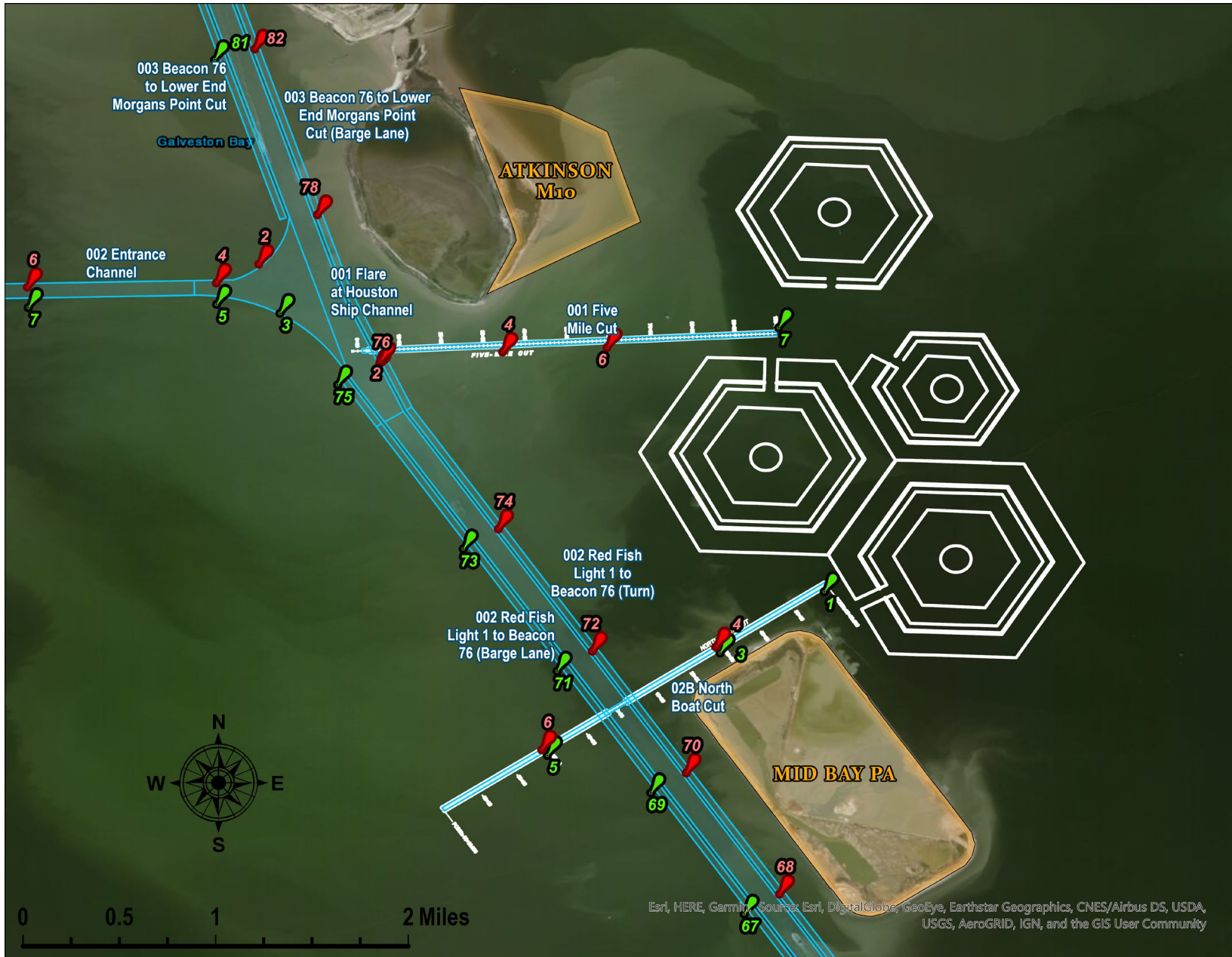


"The views, opinions and findings contained in this report are those of the authors(s) and should not be construed as an official Department of the Army position, policy or decision, unless so designated by other official documentation."



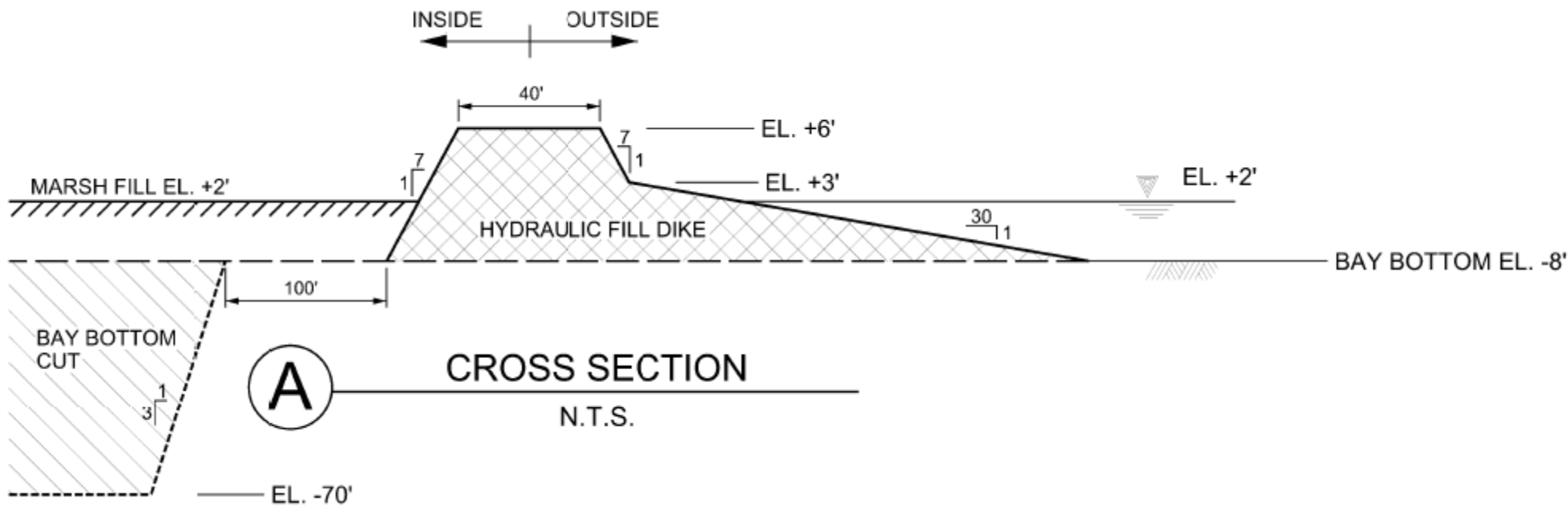
US Army Corps
of Engineers®





US Army Corps of Engineers®

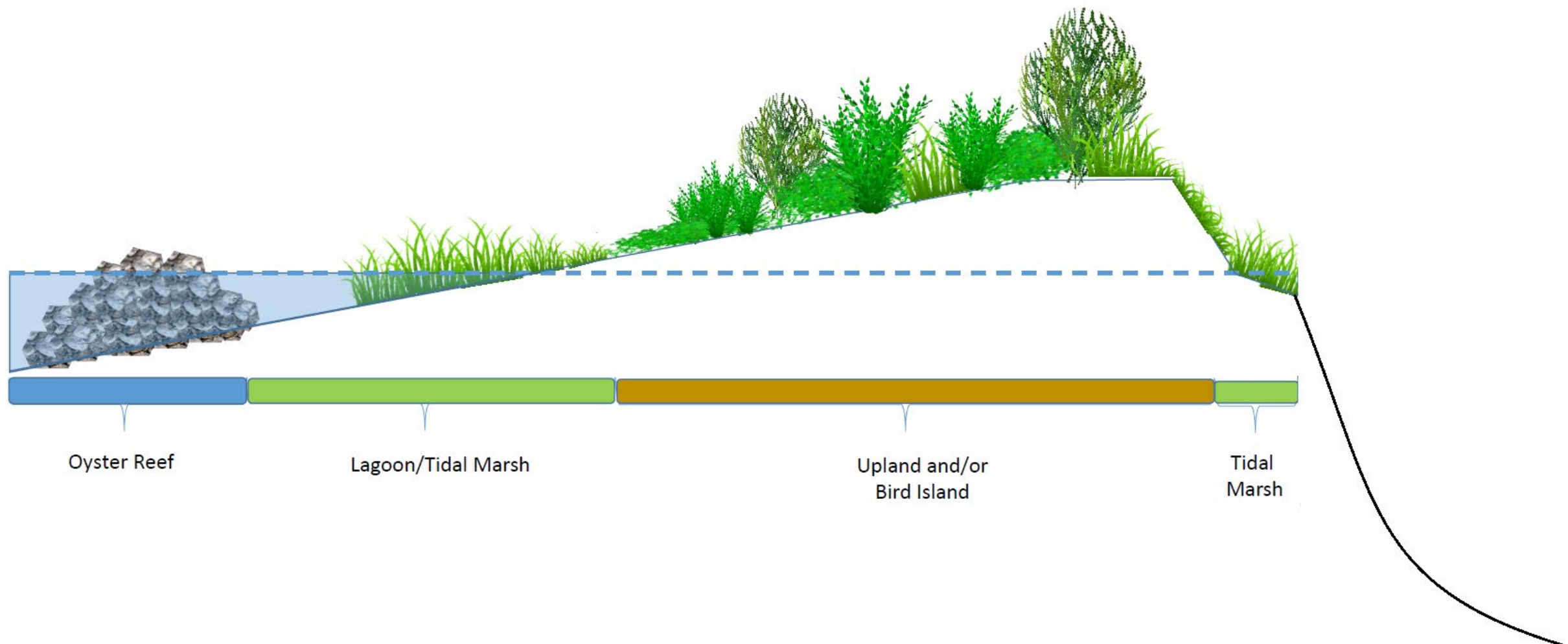




US Army Corps of Engineers®



U.S. ARMY



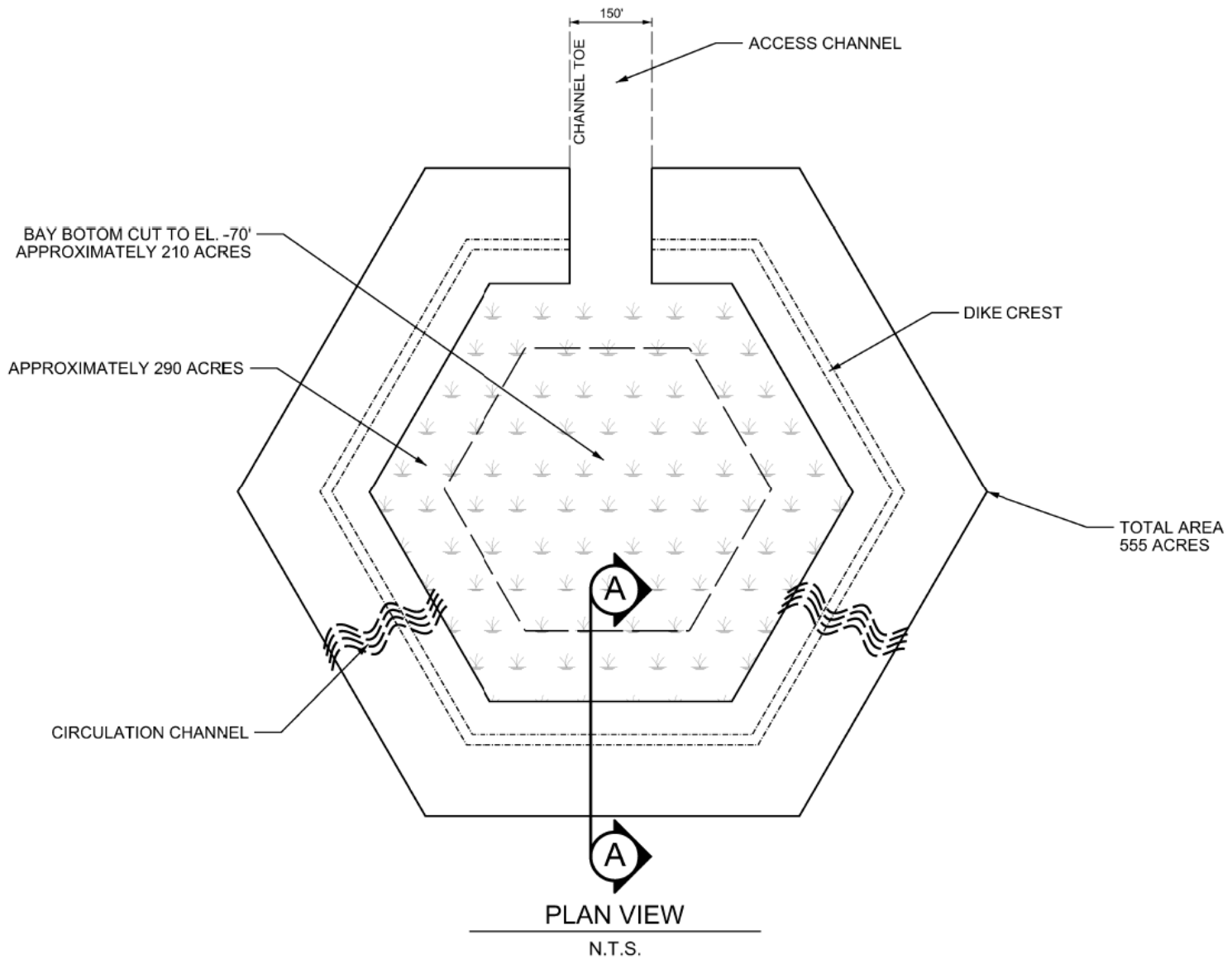
Oyster Reef

Lagoon/Tidal Marsh

Upland and/or
Bird Island

Tidal Marsh





FY22 Houston Ship Channel - Bay Area Beneficial Use Sites (BABUS)



LOCATION: Houston Ship Channel

DREDGE TYPE: Pipeline

PLACEMENT: BU

QUANTITY: 29,000,000

DEPTH: 70-ft + 2-ft

BUSINESS TYPE: TBD

ADVERTISE: 7/11/22

BID OPENING: 8/11/22

COMMENCE DREDGING: 11/11/22

DREDGE COMPLETE: 01/14/25

WORK RESTRICTIONS/WINDOW: N/A



Upcoming Contracts

- Construct BU
- Maintenance Dredging
- New Work Dredging
- PA Improvements



irps
s®

